





























## From Hartford, CT

	<b>Hartford, CT</b>	
	1. Start out going <b>north</b> on <b>Main St</b> toward <b>Atheneum Sq N</b> . <a href="#">Map</a>	0.4 Mi
	2. Turn <b>right</b> onto <b>Morgan St S / US-44 E</b> . Continue to follow <b>Morgan St S</b> . <a href="#">Map</a> <i>Morgan St S is just past Talcott St If you are on US-44 and reach N Chapel St you've gone a little too far</i>	0.2 Mi
 	3. Merge onto <b>I-84 E / US-6 E</b> . <a href="#">Map</a>	0.7 Mi
 	4. Merge onto <b>CT-2 E</b> via <b>EXIT 55</b> toward <b>Norwich / New London</b> . <a href="#">Map</a>	14.7 Mi
	5. Take the <b>CT-66 W</b> exit, <b>EXIT 13</b> , toward <b>Marlborough / East Hampton</b> . <a href="#">Map</a>	0.3 Mi
 	6. Turn <b>slight right</b> onto <b>Hebron Rd / CT-66</b> . <a href="#">Map</a> <i>Marlborough Fire Dept is on the corner</i>	0.10 Mi
	7. Take the <b>1st left</b> onto <b>S Main St</b> . <a href="#">Map</a> <i>It's So Ranunculus Llc in Marlborough Tavern Green is on the corner If you are on E Hampton Rd and reach Independence Dr you've gone about 0.1 miles too far</i>	2.9 Mi
	8. <b>303 S MAIN ST</b> is on the <b>left</b> . <a href="#">Map</a> <i>Your destination is just past Jerry Daniels Rd If you reach Kellogg Rd you've gone about 0.1 miles too far</i>	
	<b>303 S Main St</b> , Marlborough, CT 06447-1242	

## From New York (highway mostly)

**A** Brewster, NY

[Show 3 Hidden Steps](#)

	 4. Go east on I-84 E (Crossing into Connecticut). <a href="#">Map</a>	<b>42.2 Mi</b> 44.7 Mi Total
	 5. Merge onto I-691 E via EXIT 27 toward Meriden. <a href="#">Map</a>	<b>8.7 Mi</b> 53.4 Mi Total
	 6. Merge onto I-91 N via EXIT 11 on the left toward Hartford / Springfield. <a href="#">Map</a>	<b>13.4 Mi</b> 66.9 Mi Total
	 7. Merge onto CT-3 N via EXIT 25 toward Glastonbury. <a href="#">Map</a>	<b>2.4 Mi</b> 69.2 Mi Total
	 8. Merge onto CT-2 E toward Norwich. <a href="#">Map</a>	<b>10.9 Mi</b> 80.1 Mi Total
	9. Take the CT-66 W exit, EXIT 13, toward Marlborough / East Hampton. <a href="#">Map</a>	<b>0.3 Mi</b> 80.5 Mi Total
	 10. Turn slight right onto Hebron Rd / CT-66. <a href="#">Map</a> <i>Marlborough Fire Dept is on the corner</i>	<b>0.10 Mi</b> 80.6 Mi Total
	11. Take the 1st left onto S Main St. <a href="#">Map</a> <i>It's So Ranunculus Llc in Marlborough Tavern Green is on the corner If you are on E Hampton Rd and reach Independence Dr you've gone about 0.1 miles too far</i>	<b>2.9 Mi</b> 83.4 Mi Total
	12. 303 S MAIN ST is on the left. <a href="#">Map</a> <i>Your destination is just past Jerry Daniels Rd If you reach Kellogg Rd you've gone about 0.1 miles too far</i>	













**B** 303 S Main St, Marlborough, CT 06447-1242

Total Travel Estimate: **83.42 miles - about 1 hour 34 minutes**

## From NY Highway to Route 66

**A** Brewster, NY

[Show 3 Hidden Steps](#)

	 4. Merge onto I-84 E via the ramp on the left toward Hartford. <a href="#">Map</a> <i>If you reach Sawmill Rd you've gone about 1.5 miles too far</i>	<b>39.0 Mi</b> 44.8 Mi Total
	 5. Merge onto I-691 E via EXIT 27 toward Meriden. <a href="#">Map</a>	<b>9.0 Mi</b> 53.8 Mi Total
	 6. Merge onto CT-66 E. <a href="#">Map</a>	<b>6.4 Mi</b> 60.2 Mi Total
	 7. Turn left onto Main St / CT-66 N. Continue to follow CT-66 N. <a href="#">Map</a> <i>CT-66 N is just past Wetmore Pl Luce Restaurant is on the left If you reach Melilli Plz you've gone a little too far</i>	<b>1.2 Mi</b> 61.5 Mi Total
	 8. Turn slight right onto Marlborough St / CT-66 E / CT-17 N. Continue to follow CT-66 E. <a href="#">Map</a> <i>CT-66 E is just past Silver St Portland Restaurant Inc is on the corner If you reach Freestone Ave you've gone about 0.1 miles too far</i>	<b>12.5 Mi</b> 73.9 Mi Total
	9. Turn right onto S Main St. <a href="#">Map</a> <i>S Main St is 0.1 miles past Independence Dr It's So Ranunculus Llc in Marlborough Tavern Green is on the corner</i>	<b>2.9 Mi</b> 76.8 Mi Total
	10. 303 S MAIN ST is on the left. <a href="#">Map</a> <i>Your destination is just past Jerry Daniels Rd If you reach Kellogg Rd you've gone about 0.1 miles too far</i>	



**B** 303 S Main St, Marlborough, CT 06447-1242

Total Travel Estimate: **76.79 miles - about 1 hour 41 minutes**



From RI

**A** Warwick, RI 02886 [Show 5 Hidden Ste](#)



---

  6. Merge onto I-95 S via the ramp on the left. [Map](#) **13.1 Mi**  
*If you reach Hardig Rd you've gone a little too far* *15.0 Mi Total*



---

  7. Merge onto RI-102 S / Victory Hwy via EXIT 5A toward Exeter. [Map](#) **1.2 Mi**  
*16.1 Mi Total*



---

  8. Turn slight right onto Nooseneck Hill Rd / RI-3 / RI-102 / Victory Hwy. Continue to follow Nooseneck Hill Rd / RI-3. [Map](#) **1.3 Mi**  
*17.4 Mi Total*



---

  9. Turn right onto Ten Rod Rd / RI-165 (Crossing into Connecticut). [Map](#) **7.2 Mi**  
*Ten Rod Rd is 0.8 miles past Austin Farm Rd*  
*Little Country Pizza is on the corner*  
*If you reach Industrial Dr you've gone about 0.4 miles too far* *24.6 Mi Total*



---

  10. Ten Rod Rd / RI-165 becomes CT-165 / Beach Pond Rd. [Map](#) **3.9 Mi**  
*28.4 Mi Total*


---

  11. CT-165 / Beach Pond Rd becomes CT-138. [Map](#) **6.1 Mi**  
*34.6 Mi Total*


---

  12. Merge onto I-395 S / Governor John Davis Lodge Turnpike via the ramp on the left toward Norwich / New Haven. [Map](#) **7.8 Mi**  
*If you are on Voluntown Rd and reach Preston Rd you've gone about 0.2 miles too far* *42.3 Mi Total*


---

 13. Take EXIT 82 toward CT-2 W / Hartford / CT-32 N / Colchester. [Map](#) **0.2 Mi**  
*42.5 Mi Total*



---

 14. Turn right onto W Town St. [Map](#) **0.7 Mi**  
*If you are on Wawecus St and reach Clinton Ave you've gone about 0.1 miles too far* *43.2 Mi Total*



---

 15. W Town St becomes Yantic Rd. [Map](#) **0.2 Mi**  
*43.4 Mi Total*


---

  16. Stay straight to go onto CT-32. [Map](#) **0.4 Mi**  
*43.8 Mi Total*


---

  17. Merge onto CT-2 W via the ramp on the left toward Hartford. [Map](#) **17.5 Mi**  
*If you reach Old Route 32 you've gone about 0.2 miles too far* *61.3 Mi Total*


---

 18. Take the South Main St exit, EXIT 15, toward Marlborough. [Map](#) **0.2 Mi**  
*61.5 Mi Total*

---

 19. Turn right onto S Main St. [Map](#) **0.6 Mi**  
*62.1 Mi Total*

---

 20. 303 S MAIN ST is on the left. [Map](#)  
*Your destination is just past Jerry Daniels Rd*  
*If you reach Kellogg Rd you've gone about 0.1 miles too far*

---

**B** 303 S Main St, Marlborough, CT 06447-1242

Total Travel Estimate: **62.08 miles - about 1 hour 19 minutes**